

ISO A1 594mm x 841mm

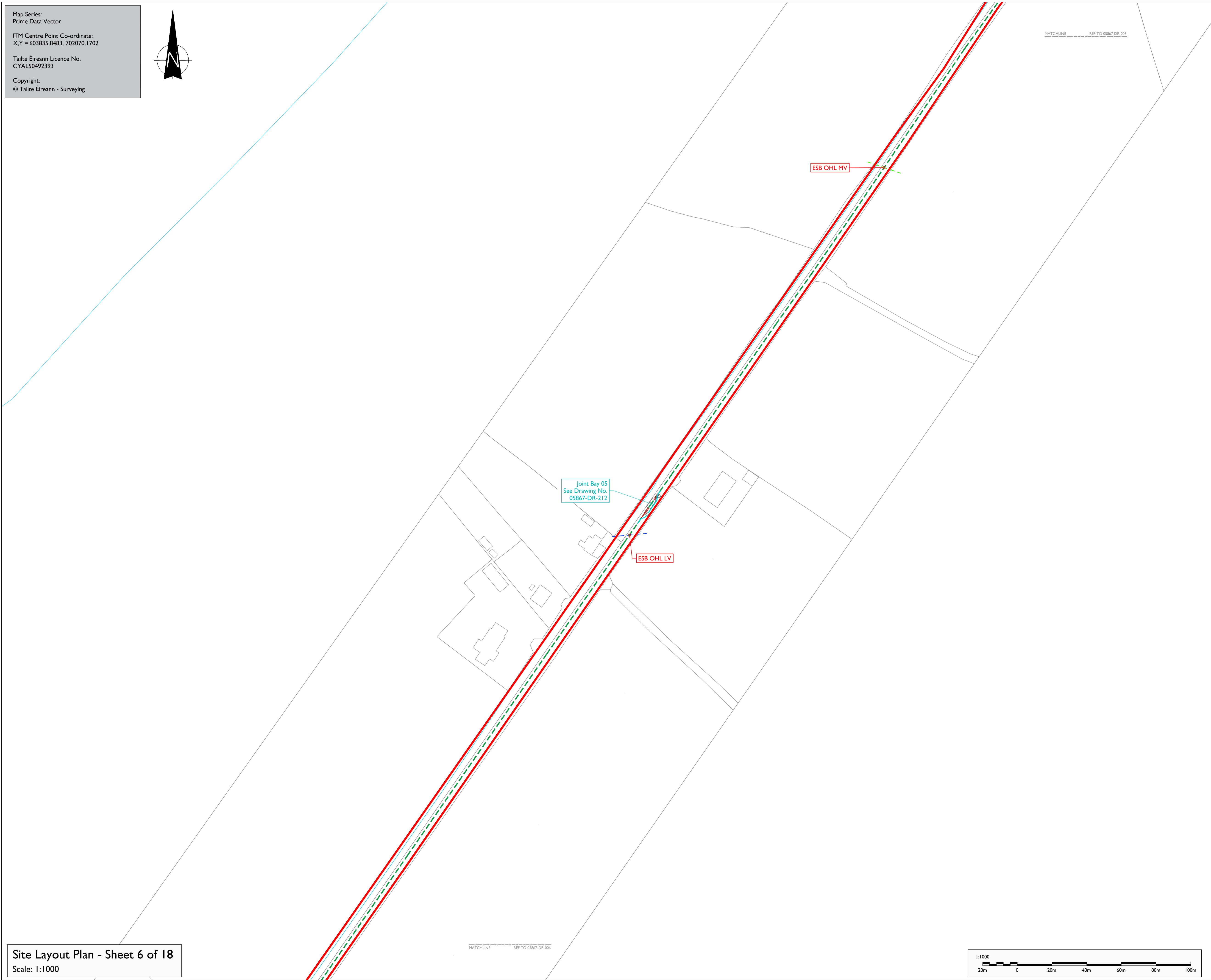
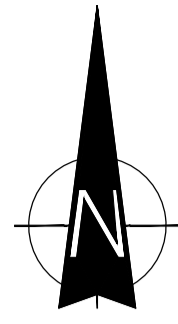
Project Management Initials: Designer: AR Checked: NOC Approved: GH

Map Series:
Prime Data Vector

ITM Centre Point Co-ordinate:
X,Y = 603835.8483, 702070.1702

Tailte Éireann Licence No.
CYAL50492393

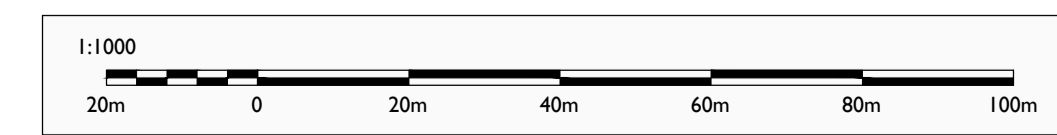
Copyright:
© Tailte Éireann - Surveying



MATCHLINE REF TO 05867-DR-006

MATCHLINE REF TO 05867-DR-006

Site Layout Plan - Sheet 6 of 18
Scale: 1:1000



Head Office
Beenreigh,
Abbeydorney,
Tralee, Co. Kerry
Ireland
Tel: 00353 66 7135710

Regional Office
Basepoint Business Centre
Stroudley Road, Basingstoke,
Hampshire,
RG24 8UP, UK
Tel: 00 44 1256406664

PROJECT

**Ballincor Wind Farm
110kV Grid Connection**

CLIENT

RWE

CONSULTANTS

TOBIN
Consulting Engineers

- NOTES: -**
- This drawing is to be used only for the purpose of the planning application and is subject to detailed design.
 - Position of underground cable and location of joint bays, links boxes and comms chambers may vary depending on site conditions.
 - Position of link boxes and comms chambers is to be agreed onsite with EirGrid/ESB.
 - Others services may be encountered on the route.

LEGEND: -

Proposed 110kV UGC Route (12.2km)	---
Planning Application Boundary	---
Existing ESB OHL LV Network	---
Existing ESB OHL MV Network	---
Watermain Line	---
Joint Bay Location	□
ESB OHL Crossing	□

ISSUE/REVISION

I/R	DATE	DESCRIPTION
PS	13.04.2026	Issued for Planning
P4	22.10.2025	Issued for Planning
P3	07.07.2025	Issued for Planning
P2	26.11.2024	Issued for Planning
P1	05.09.2024	Issued for Planning

PROJECT NUMBER
05-867

SHEET TITLE
Site Layout Plan
Sheet 6 of 18

SHEET NUMBER
05867-DR-007